

# Contour Lines

April 2012



Alister Metherell takes on Carnage Hill at the National Orienteering Middle Distance race  
*Photo by Jacob Lapworth*

# PAPO Events Calendar

latest revision April 2012

Committee And Other Officers			
<b>President</b>	Bryan Jenkins	356 1956	bryan.jenkins@xtra.co.nz
<b>Secretary</b>	Jenny Calder	355 8545	jenny.calder@hotmail.com
Trophies	Jan Harrison	980 5239	jan.ian@paradise.net.nz
<b>Treasurer</b>	Martin Etherington	327 4423	martin@etherington.co.nz
Grants Coordinator	Martin Etherington	327 4423	martin@etherington.co.nz
<b>Communications Coordinator</b>	Melanie Brigden	359 9289	lenb@actrix.co.nz
Newsletter Editor	Katie Bolt	021 044 7173	katie@katiebolt.com
Newsletter distribution	Jocelyn+Gordon Thrower	322 1125	gjthrower@clear.net.nz
Webmaster	William Richardson	332 7979	william.hamish@gmail.com
Publicity	<i>Vacant</i>		
Schools & Junior Liaison	Jan Harrison	980 5239	schools@papo.org.nz
<b>Events Coordinator</b>	Josie Boland	343 4922	josie.boland@xtra.co.nz
Volunteer Coordinator	Vivien Bloor	332 7979	vivien.bloor@gmail.com
VIP Scheme Coordinator	Josie Boland	343 4922	josie.boland@xtra.co.nz
MTBO Liaison	Josie Boland	343 4922	josie.boland@xtra.co.nz
Land Owner Liaison	Penny Wright	03 313 0919	pjwri@paradise.net.nz
Traffic Management	William MacManus	03 352 3291	wmacman@ihug.co.nz
<b>Mapping Coordinator</b>	Chris Forne	384 5696	chris.forne@gmail.com
OCAD Map Files	Linley Earnshaw / Richard Hensby	355 5052	linleye@xtra.co.nz
Physical Map Files	Val Rogers	348 6606	rsenglish@xtra.co.nz
Permanent Course Liaison	David Pugh-Williams	385 7639	heathers_p@clear.net.nz
<b>Technical Coordinator</b>	Trish Faulkner	384 3445	faulknert@actrix.co.nz
Club Captain	Jenni Adams	960 1345	jenni.adams@canterbury.ac.nz
Coaching Coordinator	<i>Vacant</i>		
Junior Coaching	Jean Cory-Wright	384 7911	jean.al@xnet.co.nz
Job Skills Training	<i>Vacant</i>		
OY Statistician	George Richardson	980 7979	george.peverell@gmail.com
Equipment	Dave Armstrong	359 6156	d.armstrong@scott.co.nz
Sportident	Gordon Smith	389 2791	gsmith@paradise.net.nz
<b>Membership</b>	Jocelyn Thrower	322 1125	gjthrower@clear.net.nz

Day	Date	Map / Location	Event	Planner	Controller	CO
<b>April 2012</b>						
Sun	29	The Groynes	O Event	Heather Pugh-Williams	David Pugh-Williams	
<b>May 2012</b>						
Sat/Sat	5/6		<i>TWALK</i>			
Sun	13	Apollo Hill / Butlers Bush	OY2 (Orienteer of the Year #2)	Mike Harding	Alister Metherell	
Sun	27	Waikari	O Event	Robert Whitla		
<b>June 2012</b>						
Sat/Sun/Mon	3/4	Wellington	Q B'day Event			* World Ranking Event
Sun	10	Hagley Park	O Event			
Sun	24		<i>MTBO</i>			
Sat	30	TBA	Heights of Winter 6 & 12 Hr Rogaine			NZ Rogaine Assn.
<b>July 2012</b>						
Sun	1	McLeans Island	O Event	Sophie Harrison	John Davies	Jan Harrison
Fri/Sat/Sun	13-15	Waitara, New Plymouth	NZSS O Champs			
Sun	15		<i>MTBO</i>			
Sat/Sun	28-29	Wanaka	Ski-O			DOC
<b>August 2012</b>						
Sun	5	Leithfield	OY3 (Orienteer of the Year #3)	Simon Swaffield	Michael Smithson	
Tues	14		<i>Schools Training</i>			
Sun	19	Ayrdale	Annavale Rogaine	Carol Fowler	Stuart Payne	Darfield High School
Sun	26	Curlets Road	O Event	Will Richardson		
Wed	29		<i>Schools Training</i>			
<b>September 2012</b>						
Wed	5		Night Nav incl. MTBO			Southerly Storm
Thurs	6		<i>Schools Training</i>			
Sat,Sun	8-9	Horowhenua	Wellington Area Championships			HVOC

## helpers needed for events



**May 13th Apollo Hill/Butlers Bush OY2**  
Coordinator (CO), helpers, caravan tower

**May 27th Waikari**  
Coordinator (CO), helpers, caravan tower

Any questions about what is involved or offers to help please email  
[Vivien.Bloor@gmail.com](mailto:Vivien.Bloor@gmail.com)

**Thank You!!!**



## Coming Events

### The Groynes

- Date:** Sunday 29th April 2012
- Location:** The Groynes. Signposted from entrance off Johns Road
- Courses:** Score event with a twist, white course also available
- Start times:** Registration from 10:15am  
Score start 11:00am, briefing 10:45am  
White course starts 11am-12 midday
- Sportident:** No
- Other Requirements:** Dogs are not permitted in the area we are using for registration etc

### Orienteer of the Year Event 2 - Apollo Hill

- Date:** Sunday 13th May 2012
- Location:** North side of State Highway 73, 7km west of Springfield (70km from Christchurch); turn right off highway approximately 800m past entrance to Brooksdale Station (if travelling from Christchurch). Signposted from Springfield.
- Courses:** Red Long; Red Medium; Red Short; Orange; Yellow; White
- Start times:** 10.30am to 1pm
- Sportident:** Yes
- Terrain:** Moderately steep hill country with open grassland, scrub and some forest; scrub thick in places (leg protection advised)



# PAPPO is hosting the 2013 NZ ORIENTEERING NATIONAL CHAMPIONSHIPS

Easter: 29 March - 1 April 2013

*Put the dates in your diary!  
Note - Easter is not part of school  
holidays in 2013*

**Sprint • Middle • Long • Relays**

### We need

- Offers of help for:**
  - A nationals committee - thanks to those who have already offered
  - On the day chief organisers
  - Planners
  - Controllers (A grade)
- Designers in the club to create**
  - A logo
  - A website

Please let Chrissie Williams know how you can help:  
[chrissie.williams@extra.co.nz](mailto:chrissie.williams@extra.co.nz)  
Phone 388 0798 or 021 330 789

# From the archives

Ever wondered how Acheron was created and why we find it such a difficult map? Well back in June 2008 Bruce Meder discovered a missing scroll that explains how the places we orienteer, in particular Acheron, were created:

## Excerpt from *The Missing Verses* by Bruce Meder

Indeed, an archaeological find of extreme significance can now be revealed. The “Dead OCAD Scrolls” reveal that some verses have been missing in the Genesis account of creation. It appears that after God rested on the Seventh Day (according to Genesis 2:2 and 2:3) he got out of bed on the following Monday and went off to work again. Now for the first time, and exclusively to Contour Lines, these missing verses can be revealed.

- 2:4 Looking over his work God foresaw that Man (and WoMan) would orienteer in His own likeness.
- 2:5 So did God scrape his forefinger upon the firmament, and lo, reentrants appeared.
- 2:6 And God saw the reentrants and said “These will make excellent control sites, hidden from view.”
- 2:7 And the evening and morning were the Eighth Day.
- 2:8 And God said “Let there also be knolls, for they shall be good to hide controls behind,” and there were knolls.
- 2:10 Now that it was mid-week, God did muse that creating knolls took a bit of work, piling all that earth up. Thus did God (in His Infinite Wisdom) scatter boulders of all shapes and sizes upon the firmament.
- 2:11 And God saw that it was good.
- 2:12 And the evening and morning were the Tenth Day.
- 2:13 And God looked upon the reentrants, the knolls and the boulders and thought “This will not a Red course make.” And so said God “let the Earth bring forth trees of varying forms for they shall limit the length of sight,” and it was so.
- 2:14 And the evening and morning were the Eleventh Day.
- 2:15 It now being the end of the Second Week God began to feel tired and depressed (not withstanding His Omnipotence). So God created hollows in the Earth within which he could rest. But God was still depressed.
- 2:16 “Let us call these hollows Depressions” saith the Lord.
- 2:17 And the evening and morning were the Twelfth Day.
- 2:18 And God looked out over His O-creation and said “This is still not tricky enough, what shall We do?”
- 2:19 And so God created an area of such vagueness and subtlety that when He looked upon it He saw that it was very good.
- 2:20 And God said “Let Us call this Acheron.”
- 2:21 And the evening and morning were the Thirteenth Day.
- 2:22 On the Fourteenth Day God did rest from his creation. And God blessed the day and sanctified it and decreed that it shall be O-Day.
- 2:23 And so it came to pass.

## Congratulations to PAPO's 2012 reps:

Ryan Batin, Selena Metherell, Alistair Richardson and Eugene Campbell are in the NZ 2012 Development Squad.

Ryan and Selena are also off to Slovakia for the Junior World Orienteering champs in July.



A belated presentation of the 2011 **Most Improved Senior Man** trophy to **Mike Harding**, who was unable to attend the AGM event, but was in full cry on the challenging Medium Red course at OY1 at McQueens Pass



# NZOF 2011 Annual Report

## New Zealand Orienteering Federation (Inc)

Excerpts from the NZOF Annual Report particularly relevant to PAPO – the full 38 page report is available to all members.

### PRESIDENT'S REPORT, 2011

Both membership and participation for 2011 were at high levels which we can all be very proud of. A huge quantity of volunteer time takes place throughout the country to make orienteering happen, so to all of you I take my hat off and congratulate you on a job well done.

All of our thoughts were with those in Christchurch, especially our orienteering friends. Through adversity you rose and continue to rise, running a number of events whilst living through a continuing difficult period. Orienteers throughout the country are in awe of your efforts.

Without wanting to repeat items later on in this annual report, my congratulations go to all of our representative orienteers for some stellar results on the international stage. The relatively new format of sprint orienteering is really opening up opportunities for NZ to compete on the international stage and also provides increased opportunities domestically for raising the awareness of the sport.

- Simon Addison

### GENERAL MANAGER'S REPORT, 2011

#### Highlights

- Membership at new high of 1,886.
- 380 events held with average participation of 101 per event. (Papo averaged 165 per event)
- Chris Forne places in top 30 at WOC twice.
- A NZ team competed in the first ever Oceania MTBO Championships, providing a forerunner to the A-NZ MTBO Challenge in Central Otago in January of this year, where New Zealand made it four challenge wins in a row.
- NZ Schools team win Southern Cross Trophy against Australian State teams for eighth successive time.
- New Zealand secures World Cup events for January 2013.

#### Membership and Participation

Membership for 2011 increased nationally by 2.5%, reaching its highest level in the history of orienteering in New Zealand.

Junior membership dropped slightly to 35%, while orienteering continues to be well balanced on a gender basis with 45% of members being female. Nationally, recruitment of new members in 2012 was steady; at 385 they made up a 20% of all members as at the end of 2011. The largest recruitments of new members were made by Nelson, Auckland and PAPO. But the real success story in the increase in membership in 2011 was the increase in retention. Nationally, the retention rate was 82%. We have compiled retention rates since 2006 and the 2011 rate is the highest so far recorded.

Conventional foot events averaged 101 participants per event and rogaines averaged 99. The average for mountain bike events remains at 38.

With the number of traditional (out in the forest and countryside) events staying fairly stable, growth has occurred in events organised "close to home": street, park, school and sprint events. In times of difficult economic conditions and a high price of fuel, such events make economic sense as well. They are also less expensive for clubs to organise and they are more visible to the general public.

#### High Performance

2011 was a very successful year for New Zealand. At the World Championships (WOC) in France.. Five of the team made A-finals (including PAPO's) Chris Forne (middle and long).

In trans-Tasman competition, The NZ Pinestars and the Australian Bushrangers again shared the A-NZ Test series, each team securing a home win. The NZ Secondary Schools team, however, won the Southern Cross Trophy against the various Australian State school teams for the eighth successive time. In fact no

one else but New Zealand has won it. In the relays, NZ won three of four: senior boys, junior boys and junior girls.

And while the Central Otago MTBO Carnival was held in January of this year, the planning and preparation for it occurred throughout 2011. The carnival, which included an A-NZ MTBO Challenge, brought on stream a number of new maps and lifted the profile of MTBO in the orienteering community. As an initiative of PAPO, with support from the Dunedin club and the NZOF MTBO committee, many thanks are due to all three organisations.

#### Financial Performance

In 2011, NZOF Council aimed to record a surplus on operations to provide, not least, a buffer for the hosting of World Cup races in January 2013. This was achieved, the surplus being a healthy \$22,136 in comparison with the close to break-even result of \$1,878 for the 2010 year.

The surplus was achieved by a marked increase in income, up 11.5%, and decreased expenditure, down 10.5%.

#### Acknowledgments

The New Zealand Orienteering Federation thanks the following organisations and/or brands for funding and cash sponsorship in 2011: Sport New Zealand (formerly SPARC), Ampro Sales Ltd (distributors of Silva products) and The MAPsport Shop.

The following organisations and/or brands are acknowledged for in-kind sponsorship: Silva (medals, prizes & orienteering equipment), and for the NZ JWOC team: Dirty D (uniforms), Compass Point UK (clothing & equipment), PUMA (tracksuits, additional clothing and equipment), Vitasport (sports drinks), Leppin Sport (energy products) and USL - Universal Specialities Ltd (first aid and therapeutic products). For the extensive in-kind sponsorship obtained by the JWOC team, we thank James Bradshaw. 16

The federation recognises that in an era of volatile sponsorship the length of time the agreements with Ampro Sales Ltd and The MAPsport Shop have been in place (both at the national and regional level to deliver sport in communities.

- Stuart Payne



### ALMANAC, 2011

(edited to show PAPO's contribution)

#### International Results

##### New Zealand Representative Teams 2011

#### WORLD CHAMPIONSHIPS

(France, August) (PAPO members)

Michael Adams, Tane Cambridge, Chris Forne  
Qualifiers to A Finals and final placing: Men  
– Middle: Chris Forne (29th)

#### JUNIOR WORLD CHAMPIONSHIPS

(Poland, July)

Selena Metherell

#### WORLD SKI-O CHAMPIONSHIPS

(Sweden, March)

Emily Wall, Chris Forne

#### A-NZ ELITE TEST June 2011

(Auckland, NZ) Won: New Zealand (Pinestars)  
Georgia Whittle, Michael Adams

#### OCEANIA CHAMPIONSHIPS

NSW, Australia, October (Gold medallists)

Sprint W12 Katie Cory-Wright, W50 Jean Cory-Wright, Long W12 Katie Cory-Wright.

#### OCEANIA CHAMPIONSHIPS MTBO

Victoria, Australia, October (Gold medallists)

W50 Roz Clayton, M60 Pat Bodger

#### NEW ZEALAND SECONDARY SCHOOLS TEAM for SOUTHERN CROSS CHALLENGE

(NSW, Australia)

Selena Metherell Unlimited Paenga Tawhiti, Eugene Campbell Shirley Boys' High School, Ed Cory-Wright Cashmere High School, Eugene Campbell Shirley Boys' High School, Alistair Richardson Christchurch Rudolf Steiner School

## A-NZ CHALLENGE TEAM

October 2011 (NSW, Australia)

Selena Metherell,  
Jean Cory-Wright  
Michael Adams  
Michael Adams  
Alistair Cory-Wright  
Alistair Metherell  
Bruce Meder



# FROM THE GM'S DESK

March 2012

*Highlights for PAPO: The full version of this report was emailed to all members on 1 April 2012*

## NEW NZOF COUNCILLOR

This month we welcome Dennis de Monchy (BP) as the new Central Districts area representative on the NZOF Council, replacing Mathew Smith, who moved to Australia at the end of last year.

Dennis was introduced to orienteering about 25 years ago when Michael Wood, who lived nearby, took Dennis and his brother to an event on the Orongorongo map in Wellington. When Dennis returned to orienteering many years later, he noted with interest how much Michael was still involved. That re-introduction to orienteering was in Christchurch, where after running a lot of trails with Rob Jessop, Dennis wanted a bit more than just following tracks. So, seven years ago he joined PAPO and within two years he was World Rogaining Champion in 2006, with Chris Forne!

After being involved with PAPO while living in Christchurch, and having the chance to run with and learn from some very good orienteers, Dennis found it an interesting step to move to Tauranga where there is a very small group of people interested in the sport, and a lack of good maps to get the public involved. So with the help of the Rotorua based elites he began

## Domestic Results

### National Championships 2011

Inter-club Relays Long: Peninsula & Plains 1st (incidentally many excellent individual results by PAPO members at the nationals)

Inter-club Challenge

Overall: Peninsula & Plains 3rd

### SILVA Super Series 2011 (overall results)

Bivouac Southerly Storm 3rd

### SILVA New Zealand Secondary Schools Championships

Long Distance Intermediate Boys: Ed Cory-Wright (Cashmere High School, Christchurch) 1st

Relays Senior Boys: Rudolf Steiner School, Christchurch 1st

learning what is involved in building up a club from a small base. Not having a lot of admin experience, this has been a steep learning curve. All this, while being self-employed as an electrician part-time and looking after his first child, with another on the way.

While developing orienteering in the Bay of Plenty it seemed like a good time to become more involved nationally. Being on the NZOF council will mean he can bring some ideas from the rogaining/trail running side of our sport with its increasing popularity, while also learning what he can do to increase the profile of orienteering locally.

With volunteer burnout becoming a major problem for some clubs, and affecting most sports in NZ, Dennis believes we need to ensure that the skills and information are not lost with departing members. "We need to set up more formal means of passing on those skills," he says. "Whether this is best done through clinics or webinars will be decided by cost. I'm sure this already happens in the 3 big centres, but I think it is important that the smaller clubs do not miss out and get left behind."

Finally Dennis thinks it is an exciting time for NZ Orienteering with our current crop of talented elites and juniors, which he believes will lift New Zealand's profile in the Northern Hemisphere over the next few years. "We just have to make sure they get the support they need."

## NZ JWOC TEAM 2012

The New Zealand team to compete at the Junior World Orienteering Championships in Slovakia, 7 – 14 July includes PAPO members Ryan Batin and Selena Metherell

## OCEANIA-WORLD CUP 2013 CARNIVAL

As you will be aware, New Zealand is hosting the Oceania Championships next January, 4th to 13th, in the lower North Island, including three World Cup events. Event Director, Graham Teahan, now advises that entries can now be made on-line; visit [www.oceania2013.co.nz](http://www.oceania2013.co.nz).

## WORLD CUP 2012

The 2012 World Cup rounds (1 – 3) commence 14-20 May in Sweden. NZ will be represented in these rounds by Ross Morrison (Hawkes Bay).

## NZOF DEVELOPMENT SQUAD 2012

The Development Squad for 2012 includes PAPO members: Selena Metherell, Ryan Batin, Eugene Campbell and Alistair Richardson

## CONTROLLER CLINICS 2012

The second clinic for 2012 will be held in Auckland on the 29 April and will be conducted by Graham Teahan. The clinics are for those

interested in becoming licensed as a controller, but see also the item on accreditation following. If you have controlled some events at OY standard and would like to progress, then we recommend your attendance. To register, contact Diane Taylor, secretary of North West OC ([nwocnz@hotmail.com](mailto:nwocnz@hotmail.com)).

## CONTROLLER ACCREDITATION

Please note that the application form for controller accreditation on the NZOF website is no longer the operative one. The current one is available from the NZOF General Manager on request. The major change is that attendance at a controller's clinic is no longer mandatory; it is simply recommended.

Instead, an applicant for A-grade accreditation must be buddied by an A-grade controller who signs the application form, along with the club secretary.

## INTERNATIONAL CONFERENCE ON ORIENTEERING MAPPING

The IOF Map Commission welcomes participants to the 15th International Conference on Orienteering Mapping that will take place in conjunction with the World Orienteering Championships in Lausanne, Switzerland, in July. If you would like to attend, propose subjects for discussion, offer a presentation or just see further details, please contact the NZOF General Manager.



## Championships - 2090

Is published in "Orienteering World" №2/90  
The author: Yuriy MANAEV (RUS)

It takes a firm hand to keep staunch orienteer William McManus away from events, but his physio has red-carded him.

"I would like to thank the kind person (female) who stopped running and came back to see me and check me out after I twisted my ankle at the Sprint event last Thursday.

"I did complete my course but very slowly," William said in apologising for not attempting the terrain of McQueens Pass just a few days later!

So running is off for a few weeks but the bet is we'll still see William at events.



## PAPO at the 2012 Nationals



A big thank you to Jacob Lapworth for most of the 2012 Nationals photographs

# Annavale 3 hour Equestrian Rogaine *A NZ-first*

After many foot rogaines, Carol Fowler, as a horse rider herself, became intrigued with the idea of a "horse rogaine". After talking about it in equestrian circles to gauge interest, Carol asked me if I would help her set one. And so on Sunday 1 April, although there has been conventional orienteering on horseback, NZ's first-ever equestrian rogaine came to fruition, in support of Darfield High School's Rural College.

On our first planning trip, I went ready to scope twice the area we had used in a three-hour foot rogaine on the Annavale map. To my surprise, we set the course up on half the area. The reason being that the optimal route between most check points was seldom a straight line. And the prime reason for this was: fences.

In setting up the course (35 controls) we mapped all the fences and, most importantly, the gates. With most fences having electric outriggers, not to mention some with barbed wire, we did not expect even the most intrepid riders and horses to want to jump them. We also marked the best crossing points over streams. Carol and daughter, Abbey, rode the full course themselves so we were assured that what we planned was practical.

In preparing the map (A4 at 1:25,000), with Dave Laurie doing the cartography, we wanted an effective symbol for the gates – something that stood out. After a bit of experimenting, we commandeered OCAD's first aid symbol of a red cross.

Working on the assumption, that many of the participants would be new to mapsport, Carol and I set the navigational challenge at, in orienteering terms, yellow/soft orange. Furthermore, no control points required contour interpretation (spur, gully etc). Instead we used fence corners, cabbage trees, manuka clumps, and the like. However, navigating to a few controls did still require an understanding of contours.

With the event being an experiment for both us the planners and the entrants, we thought maybe 40 to 50 would be a good first-up entry. In the end we had 96 starters (192, if you count rider and horse ©). And although we had three immediate route alternatives from the start, with that many horses, we decided not to go with a mass start. Instead teams (many of them of 4 or 5), went off in five waves at five-minute intervals, start times being marked on the clipcards.

So how did it go? The weather was great, the farm manager hugely co-operative and the feedback positive. Most common question: "When is the next one?"

All control sites were visited but no teams got all controls. Top score was 1450 out of 1800.

- Stuart Payne (co-planner)



# McQueens Pass - OY1 2012

## Planners Report - Tane Cambridge

The story of this event starts way back sometime in late 2010, I think earthquakes existed in Christchurch back then... Somehow Tim and I thought it was a wise idea to crash a dessert party around at Viv's place. Unfortunately for us this plan sort of backfired and Josie wasted no time in teaching us a lesson for turning up unannounced and signed us all up as planners to fill the calendar for the next year!

I had the honour of drawing Mc Queens Pass from the list and worked on some courses that would keep the steep climb to a minimum, having just run there recently in the Canterbury champs. The first visit to the map was an eye opener; it was much steeper than I remembered. The first control site we went to check out exposed our navigational weaknesses and we struggled to find it, settling on another site instead... Not such a good start. It got a little better from then on in and we found not only the original site we were looking for but the others I had marked on the map beforehand too.

One week out from the event in February 2011 and everything was pretty much ready to go, just some finishing touches to the maps that I planned to do on Tuesday evening... then pretty much as you all know the world was turned upside down and shaken a little bit. We had little option but to cancel the event that weekend plus we had no idea in what state the map was in. So the event was postponed for the first time.

Things were all set to go again in October 2011, but the rainy Tuesday night before the event I rang to get in touch with the farmer who suggested that the road was in no state to drive in on, so there was no option but to postpone once again....

Finally we got past the Tuesday milestone in March 2012! This time even the weather played its part and Saturday was a long hot day putting controls out. Josie tried to slow me down a little bit by having me lug drink bottles around in my pack as well as controls. It was a long hard day out.

Then Sunday rolled around very quickly, and Pete the farmer was very kind and moved all his stock so we could have the White, Yellow and Orange run through the farm paddocks without traumatising each other! It got hot quickly in the forest, but there was just enough time for us to get most of the White and Yellow tapes and controls out before course starts. We accidentally forgot to put one box out on the white course, but luckily with the help of some fantastic Tait Radios I borrowed from work we were able to rush the SI box out and I just managed to beat Kaia to the control, who wasted no time in letting me know that she almost beat me there!

As for the courses:

There was not much choice but to start in a similar location to the Canterbury champs for this event especially to minimise the amount of climb, which meant a slog up the hill to the start. I based the times and distances off this event and looking at the results it appears I judged the distances about right?

Red - most people seemed to enjoy slogging themselves up the hills however there were a few gripes about #13 on long red which did have the wrong description. I apologise for that, it was a small error which slipped through the cracks of multiple attempts to get this event from paper into reality. We tried to pick solid control features, combined with variety and route choice, and as a result some of the controls were potentially not as hard as we could have made them. I think due to the physically of the terrain this was a wise choice and not too many people were over the two hour mark on their courses. Unfortunately for me my attempt to unofficially burgle my own course failed and Chris managed to take 14 seconds out of me in the end!

Orange - we decided to make some late changes to avoid technical and possibly red level controls at the end of the course. Again I tried to allow good route choice options with controls sites that were fairly solid. I think there was one leg we did plan without a good

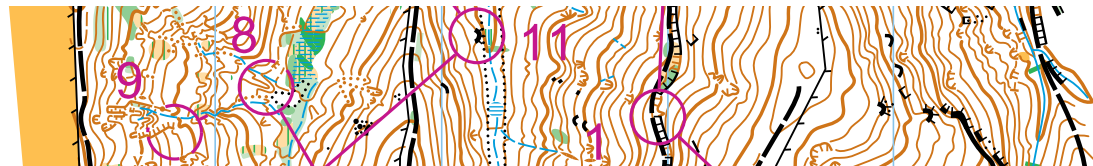
attackpoint. However I think again most orange runners enjoyed themselves and it was good to hear some of them taking a few risks while some of the wiser ones took safer options on some of the longer legs.

Yellow - I wanted to get the Yellows off the boring tracks and into some exciting terrain so the best way to do that was to use some tape. With the tape we were able to get them down into a fairly extreme gully for some extra excitement. I was pleased to see that there was even a little bit of route choice going on in the yellow courses and even one I didn't even see myself to the last control!

White - again as with Yellow I wanted them to get off the boring tracks and into the forest. I hope I was successful and luckily I heard some of the laughter while getting that last white box out! The second last control for the whites was a little bit tricky and since checking the courses out the grass had grown up a bit and you could not see the control from the handrail feature. I was sorry to hear there were a couple of people out there that mis-punched on this control. It was a little bit tricky but in saying that they need to check descriptions and read their map!

At the end of a long hot day in the forest, everyone made it back safely and hopefully in one piece. I have learned from my previous courses that water is quite essential, and I am glad that after all the pain and suffering I went through to lug the drinks out there, there was very little I had to tip out when carrying them back!

Thanks to all the control collectors to helped me and Josie bring in the controls afterwards. It was tough terrain and it was really good to have willing people to go back into the hot, steep forest after having run round a course already. Also thank you to all those who helped set up the start and made sure the event ran smoothly afterwards. It allowed Josie and I to focus on getting the course out in time! Greg was especially helpful and must have done a 6 or 7 trips up and down the hill transferring gear, people, and controls, which saved a heap of both time and energy. Finally, Josie was the driving force behind getting this event to happen; she was an excellent controller and organiser, and did a good job making sure the courses were all in order, controls in the right place plus kept me under some sort of control... I hope... for your sake!



## RESULTS OY1 - McQueens Pass 18 March 2012

### Long Red Males

1	Chris	Forne	54:41
2	Carsten	Joergensen	1:04:57
3	Michael	Smithson	1:13:39
4	Tim	Farrant	1:24:41
5	Andrew	Scott	1:25:54
6	Greig	Hamilton	1:26:56
7	Andrew	Johnstone	1:33:56
8	Ryan	Batin	1:34:33
9	Bruce	Steven	1:48:45
10	Alister	Metherell	1:49:24
11	Conal	BB	1:56:21
12	William	Richardson	2:05:03
13	Trevor	Merrifield	2:08:47
14	Andrew	McGowan	2:16:51
15	Trevor	Batin	2:17:54

### Long Red Females

1	Georgia	Whitla	1:30:57
2	Jenni	Blyleven	2:09:30

### Medium Red Males

1	Callum	Cleary	1:03:26
2	John	Howard	1:05:09
3	Ed	Cory-Wright	1:13:01
4	Rebecca	Batin	1:14:23
5	Connor	Cleary	1:18:23
6	Peter	Cleary	1:19:22
7	Dave	Armstrong	1:20:33
8	Mike	Harding	1:22:14
9	Dave	Forbes	1:27:23
10	Andy	Buchanan	1:28:02
11	George	Richardson	1:29:31
12	Ian	Harrison	1:33:19
13	Martin	Etherington	1:33:27
14	Graeme	Read	1:43:07
15	Wayne	Millow	1:47:58
16	Lockie	Campbell	2:01:30
17	Robert	Whitla	2:14:52
18	Bryan	Jenkins	2:16:11



### Medium Red Females

1	Emily	Wall	1:02:38
2	Jenni	Adams	1:04:58
3	Jean	Cory-Wright	1:09:23
4	Julia	Fettes	1:10:24
5	Sarah	Wright	1:20:33
6	Linley	Earnshaw	1:20:52
7	Katie	Bolt	1:22:14
8	Stina	Bridgeman	1:27:04
9	Jan	Harrison	1:28:28
10	Sophie	Harrison	1:28:36
11	Kathrin	Mueller	1:29:29
12	Viv	Prince	1:32:29
13	Vivien	Bloor	1:36:39
14	Anna	Zakharova	1:47:23
15	Catrina	Forbes	1:59:25
	Cornelia	Holten	mp

### Short Red Males

1	Cameron	Metherell	1:13:13
2	Stuart	Payne	1:19:58
3	David	Pugh-Williams	1:21:03
4	Patrick	O'Brien	1:25:27
5	Robert	Hall	1:38:07
6	Gordon	Smith	1:46:29
7	John	Davies	1:54:46
8	Keith	Unsworth	2:02:55
9	David	Wall	2:03:18
10	Graham	Garden	2:21:44
	Cameron	Forbes	mp

### Short Red Females

1	Val	Rogers	1:05:25
2	Trish	Faulkner	1:16:37
3	Emma	Pairman	1:19:30
4	Sue	Cooke	1:24:06
5	Annette	Campbell	1:40:00
6	Akiko	Sasanuma	1:42:16
7	Sue	Unsworth	1:51:11
8	Chrissie	Williams	2:00:31
9	Isla	Forbes	2:03:08
10	Stephanie	Smithson	2:04:11
11	Claire	Heppenstall	2:17:02
12	Anne	Hunter	2:27:33
13	Nicola	Kinzett	2:29:13
14	Frances	Wall	2:40:45
	Susan	McGowan	mp
	Robyn	Davies	mp
	Heather	Batin	mp
	Pat	McIntosh	mp
	Jenny	Calder	mp

### Orange Males

1	Oliver	Egan	41:39
2	Lochlan	Boddy	46:56
3	Stephen	Harding	57:47
4	Dominic	Cleary	1:01:13
5	Kirk	Blumers	1:11:28
6	Angus	Hunt	1:18:22
7	Egan, Marty & Neil	Shepherd	1:01:13

### Orange Females

1	Kate	Cory-Wright	54:36
2	Glenda	Ryan	1:06:51
3	Lorraine	Bampton	1:10:29
4	Serena	Pearce	1:22:52
5	Sharon English & Heath	Bushaway	1:28:58
6	Jessica	Lapworth	1:29:27
7	Zoe	Hunt	1:29:46
8	Janet	Harding	1:31:43
9	Liz	Millow	1:35:06
10	Family	Williams	1:40:10
11	Lucy	Genet	2:24:18

### Yellow Males

1	Dougal	Shepherd	20:09
2	Tom	Harding	26:51
3	Isaac	Egan	32:55
4	Felix	Harrison	42:44
5	McKenzie	Aitken	49:48
6	Jack & Monica	Hoetjes	50:02
7	Toby & Chris.		1:10:16

### Yellow Females

1	Lorna	Pairman	29:30
2	Helen	Wood	34:20
3	Katie	Ward	34:30
4	Briana	Steven	36:42
5	Pam Benbow & Family		1:04:49
6	Family	Butler	1:19:47

### White Males

1	Rupert	Shepherd	18:05
2	James	Wright	41:47
	Isaac	Howard	mp
	Tio	Howard	mp

### White Females

1	Annabel	Lapworth	18:04
2	Daisy	York	37:35
3	Catherine	Block	42:23
4	Gemma	Block	48:57
5	Anna, Ella & Isla	Ward	58:28
	Kaia	Joergensen	mp

### Long Red Male

1	Carsten	Joergensen	55:58
2	Ryan	Batin	1:07:50
3	Greig	Hamilton	1:11:58
4	Andrew	Johnstone	1:16:57
5	Josh	Campbell	1:24:20
6	William	Richardson	1:27:41
7	Bruce	Steven	1:32:20
8	Alister	Metherell	1:33:06
9	Greg	Campbell	1:36:23
10	Dave	Armstrong	1:43:22
11	Ian	Harrison	1:49:02
12	Trevor	Merrifield	2:02:50
13	Lockie	Campbell	2:31:42

### Medium Red Female

1	Val	Rogers	1:24:11
2	Julia	Fettes	1:36:33
	Sally	Lochhead	mp
	Melanie	Brigden	dnf

### Medium Red Male

1	Bruce	Webster	1:08:13
2	John	Howard	1:14:37
3	Martin	Etherington	1:27:17
4	Collum	Cleary	1:31:38
5	James	Block	1:37:53
6	Peter	Cleary	1:42:09
7	Connor	Cleary	1:44:58
8	Graeme	Read	1:56:24
9	Bryan	Jenkins	2:36:39
10	Wayne	Millow	3:14:11
	Robert	Whitla	mp
	Mike	Marra	mp
	Gordon	Smith	dnf
	Edward/Olly/Ting	Pilbrow	dnf

### Short Red Female

1	Iona	Powell	1:06:32
2	Sophie	Harrison	1:07:38
3	Jan	Harrison	1:12:51
4	Linley	Earnshaw	1:23:45
5	Vivien	Bloor	1:27:23
6	Trish	Faulkner	1:30:01
7	Jocelyn	Thrower	1:33:35
8	Akiko	Sasanuma	1:40:18
9	Heather	Pugh-Williams	1:49:24
10	Annette	Campbell	1:53:36
11	Kath	Adams	2:07:37
12	Anne	Hunter	2:10:29
13	Nicola	Kinzett	2:18:47
	Robyn	Davies	dnf

### Short Red Male

1	Gordon	Thrower	1:00:54
2	David	Pugh-Williams	1:08:12
3	Patrick	O'Brien	1:14:21
4	Pieter	Vanderpoel	1:19:11
5	Cameron	Champion	1:23:34
6	Max	Earnshaw	1:23:39
7	Peter	Brailsford	1:26:03
8	Jack & Monica	Hoetjes	1:36:27
9	Richard	Hensby	1:44:37
10	William	MacManus	1:45:17
11	Robert	Hall	1:52:29
12	Pete	Douglas	1:59:56
	Martin/Lucy	Genet	mp
	Graham	Garden	mp
	Mark	Reeves	mp
	Keith	Unsworth	dnf
	John	Davies	dnf

### Orange Female

1	Debbie	Corbett	46:48
2	Anna	Zakharova	50:42
3	Family	Williams	51:12
4	Jessica	Lapworth	1:03:58
5	Ginny	Brailsford	1:05:30
6	Serena	Pearce	1:06:33
7	Liz	Millow	1:07:29
8	Glenda	Ryan	1:08:42
9	Hilary	Totty	1:11:58
10	Georgia/Danielle	Rutter	1:13:31
11	Helen/Katherine	Rutter	1:15:15
12	Lorraine	Bampton	1:23:12
13	Burgess/Butler	Family	1:52:35
	Jocelyn	Douglas	mp
	Shannahan	Family	mp

### Orange Male

1	Andrew	Aldridge	36:58
2	Dominic	Cleary	57:09
3	Hayden	Collier	59:14
4	Family	Duffy/Hill	1:37:12
5	Toby/Chris	McManus/Wallace	1:54:34
	Benjamin	Etherington	dnf
	James	Jorgensen	dns

### Yellow Female

1	Briana	Steven	15:32
2	Katherine	Brigden	22:21
3	Annabel	Lapworth	24:34
4	Kate	Pedley	29:21
5	Megan	Jorgensen	35:30
6	Bushaway	Family	37:22
7	Caitie	Ward	42:12
8	Paige	Forbes	51:59
9	Milly & Lilly	Bradley	52:44

### Yellow Male

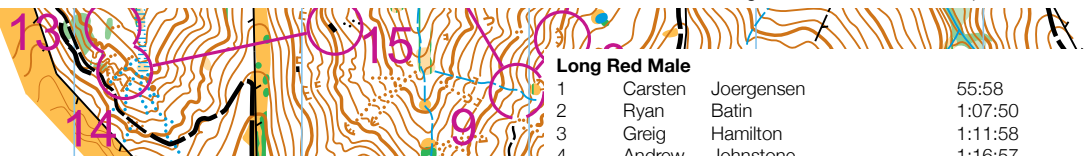
1	Neal	Hay	26:51
2	Felix	Harrison	28:42
3	Kristin	Chisnall	30:27

### White Female

1	Kaia	Joergensen	13:55
2	Anna & Ella	Ward	15:08
3	Family	Block	18:40
4	Family	Taylor	19:47
5	Karen	Jorgensen	25:01
6	Torun	Joergensen	25:35
7	Eline & Zoe	Thomson	42:35
	Bernadette	Simpson	mp

### White Male

1	Mackenzie	Aitken	11:35
2	Tio	Howard	11:50
3	Angus	Steven	12:22
4	Wade	Statham	13:11
5	Rhys	Statham	13:43
6	Robert	Brampton	14:49
7	Issac	Howard	15:00
8	Quinn	Statham	15:01
9	Joshua	Etherington	20:01
10	Brook	Forbes	20:59



# Spencerville

## 15 April 2012

### Long Red Female

1	Georgia	Whitla	1:20:55
2	Jenni	Adams	1:25:40
3	Kathrin	Mueller	2:42:28



# Useful Websites and club contact

see also inside front cover

PAPO mailing address

PO Box 824, Christchurch

PAPO  
 PAPO enquiries  
 NZ Orienteering Federation  
 NZOF Mountain Bike Orienteering  
 NZOF Ski Orienteering  
 NZOF Rogaining  
 Attackpoint  
 MAPTALK

www.papo.org.nz  
 info@papo.org.nz  
 www.nzorienteering.com  
 www.mapsport.co.nz/mtbo/mtbo.html  
 www.mapsport.co.nz/skio/skio.html  
 www.mapsport.co.nz/rog/rogaine.html  
 www.attackpoint.org  
 www.maptalk.co.nz

Links to other orienteering clubs can be found on the NZOF website.

## General Information

**\*WHISTLES\*** EVERYONE please note that carrying a whistle while running a course is recommended.

**Cancellations** - Events are usually only cancelled in the event of extreme conditions such as heavy snow, flooding, dangerous river conditions etc., which are more likely to affect mountain areas. Should an event be cancelled, **NewstalkZB 1098 AM** will be notified. Cancellations are repeated half-hourly from 6 am, then hourly from 9 am.

**Start times** - vary and are published in the event notices. For most club events registration is from 10am, the first start is 10:30am and the last start is 1:00pm. Course closure is 2.30pm so late starters only have 90 minutes for their run.

**Finishing and Course Closure** - Please remember to always come to the finish area, whether you finished your course or not and hand in your control card or punch the finish box, so that we can account for everyone who started. Course closure is the time at which you **MUST** have returned to the finish area even if you have not yet completed your course. It is at this time that the organisers may start taking in controls (and looking for you if you have not returned).

**Helpers** - All members are asked to be helpers during the year. The Volunteer Co-ordinator will contact you by email or by phone and the Chief Organiser will contact you shortly afterwards to make arrangements. Please contact them when you arrive at the event. Helpers who set up/pack up/work on registration may opt for a free run on the day or receive VIP points.

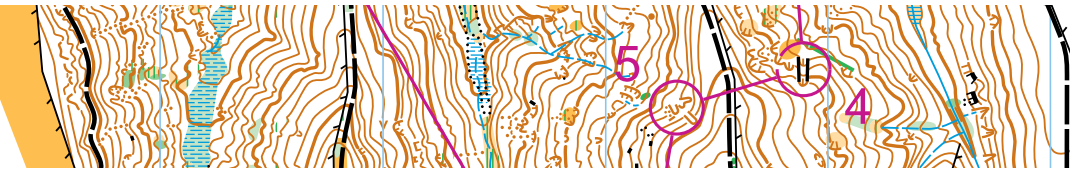
**Control collection** - Please offer to collect controls at the end of the event and receive VIP points.

**Dogs** - No dogs on Farmland please!

**Permanent Courses:** Three are available, with options to suit a wide range of abilities, including beginners/children and experienced orienteers. **Victoria Park:** maps (\$3.50) and full instructions are available at the Christchurch City Council Beckenham Service Centre, 66 Colombo St. (Open normal business hours; ph: 332-3099) and at the Port Hills Visitor Centre, Victoria Park. Groups planning to use the Course should let the Ranger know beforehand by phoning 332-9889. **Spencer Park:** maps and instructions are available at the Spencer Park Camp Shop, \$3 each. **Hokitika:** a park and street map outside CHCH but under PAPO's care. Starting in Cass Square Hokitika. Maps are available (FREE!) from the Hokitika Visitor Information Centre (I-site) or Westland District Council. You will need a pencil to write down the codes on the control.

**Library** - The club has a collection of orienteering books etc. available for members to borrow. General introduction to orienteering, plus training, coaching, course setting, fitness, and rogaining are covered by the 16 or so titles on the list. Some are older 10-20 year-old "classics", but we have recently added some new publications. **In addition, look on the website**  **Web Page Links**  **'the Little Book of Orienteering Techniques'**. If you have any suggestions for new acquisitions, or would like to borrow from the library, contact Trish (who also usually brings the books to events) ph: 384-3445 or e-mail faulkner@actrix.co.nz

**Further information about the Permanent Courses and about other orienteering opportunities may be obtained from the Membership Secretary, Trish Faulkner, Peninsula and Plains Orienteers, ph: 384-3445, info@papo.org.nz.**



## Newsletter Information

If you have an orienteering story, picture, news items or a good idea, I would love to hear from you! The PAPO newsletter is produced under guidelines of the PAPO Committee. The editor may shorten, lengthen or embellish contributions, all in a respectful way, of course!

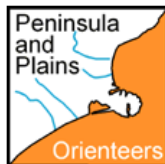
**Deadlines:** Generally the beginning of the month. Contributions should be sent by email where possible as we never open the mail!

**DEADLINE FOR MARCH ISSUE: 12 May 2012**

**Ads:** Cost \$50 per half page per month or \$400 per half page per year. Non-orienteering or related ads may not be accepted.

**Accuracy of information:** Please check latest event information as details may vary from print time to event time. The best sources for updates are the PAPO and Maptalk websites (details above) and the regular email bulletins sent out by the club.

**Editor's Contact Details:** Katie Bolt  
 katie@katiebolt.com  
 021 044 7173



Event Fees 2012			Membership Fees	
Fee is per map. Groups need only one map. Prices may be reduced at promotional events. Pre-entry events will cost more.			The membership year runs from Feb 2012 - Jan 2013. It includes an emailed newsletter & NZOF affiliation. For full details and definition of membership, see the membership form online or contact the Membership Officer.	
	Members	Non-Members		
Senior	\$12	\$20	Senior	\$55
Junior or f/t student	\$6	\$10	Junior	\$25
Family maximum	\$28	\$50	Family	\$130
White course	\$6	\$6	School	\$55

Uniforms – Pictures online in colour at <a href="http://www.papo.org.nz">www.papo.org.nz</a> .			
Discounted prices for all sizes are	\$37.50	Top	Children's sizes are 130, 140, 150, 160cm Adults sizes are small, medium and large. Please phone Heather 385 7639 to place an order.
	\$30.00	Pants	
	\$67.50	O-suit	

**SENDER:**

PAPO

PO Box 824

Christchurch

